



THOM R. GRENLIE REGISTERED LAND SURVEYOR S1051  
 400 S NINE MOUND RD, VERONA, WISCONSIN 53593 PHONE: (608) 845-6882

**SURVEYOR'S CERTIFICATE**

State of Wisconsin )  
 County of Dane ) SS.

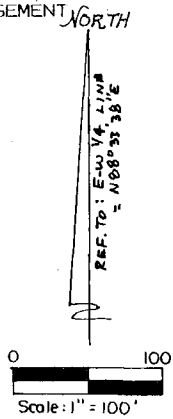

**CERTIFIED SURVEY MAP No.**

A PART OF THE NW1/4 OF THE NW1/4 SECTION 22, T4N, R7E, TOWN OF NEW GLARUS, GREEN COUNTY, WI. INCLUDES ALL OF C.S.M. 1343.

I, Thom R. Grenlie, hereby certify that this survey is in compliance with Chapter 236.34 of Wisconsin Statutes. I also certify that I have surveyed and mapped the lands described hereon and that the map is a correct representation of all exterior boundaries of the land surveyed and the division of that land with the information provided.

*Thom R. Grenlie*  
 Thom R. Grenlie, Registered Land Surveyor

NOTE: THIS IS AN ENLARGEMENT OF AN EXISTING CSM.



**LEGEND**

- Scale: 1 inch = 100 ft.  
 ● iron stake found = 3/4" REBAR  
 ○ 1"x24" iron pipe set min. wt.=1.13#/ln ft.

SURVEYED TG EH  
 DRAWN HC  
 APPROVED \_\_\_\_\_  
 FIELD BOOK FILE  
 DATE 4-12-10  
 TAPE/FILE \_\_\_\_\_

PAGE 1 OF 2 PAGES

OFFICE MAP NO. 3699

SURVEYED FOR: PAUL SHOENER 527-5392  
 N8453 KLITZKE ROAD, NEW GLARUS, WI 53574

DESCRIPTION-LOCATION: PRT NW1/4, NW1/4, SEC. 22, T4N, R7E, TOWN OF NEW GLARUS, GREEN COUNTY, WI

APPROVED FOR RECORDING PER GREEN COUNTY ZONING  
 action of \_\_\_\_\_

**REGISTER OF DEEDS CERTIFICATE**

Received for recording this \_\_\_\_\_ day of \_\_\_\_\_, at \_\_\_\_\_ o'clock \_\_\_\_\_ m. and recorded in Volume \_\_\_\_\_ of Certified Survey Maps of Green County on Page \_\_\_\_\_

Register of Deeds

DOCUMENT # \_\_\_\_\_  
 CERTIFIED SURVEY MAP # \_\_\_\_\_ Vol. \_\_\_\_\_ Page \_\_\_\_\_



Stock No. 26273

GRENLIE OFFICE MAP NO. 3699

PAGE 2 OF 2 PAGES

CERTIFIED SURVEY MAP NO. \_\_\_\_\_

LEGAL DESCRIPTION: ALL OF LOT 1, CSM NO. 1343, IN VOL. 4 OF CERTIFIED SURVEYS, ON PG. 255, GREEN COUNTY REGISTRY, AND PART OF THE NW1/4 OF THE NW1/4 OF SECTION 22, T4N, R7E, TOWN OF NEW GLARUS, GREEN COUNTY, WISCONSIN, DESCRIBED AS FOLLOWS:

COMMENCING AT THE WEST 1/4 CORNER OF SECTION 22; THENCE N88°33'38"E 1324.06 FEET; THENCE N0°21'43"W 2167.54 FEET TO THE POINT OF BEGINNING; THENCE S82°40'35"W 351.42 FEET; THENCE S5°25'55"W 235.76 FEET; THENCE N80°51'27"W 33.97 FEET; THENCE N1°49'48"E 183.65 FEET; THENCE N89°30'43"W 194.50 FEET; THENCE N5°14'E 231.49 FEET; THENCE S80°23'E 280.34 FEET; THENCE N15°20'39"E 358.67 FEET; THENCE S80°48'04"E 200.62 FEET; THENCE S0°21'43"E 408.63 FEET TO THE POINT OF BEGINNING.

SUBJECT TO KLITZKE ROAD OVER EASTERLY SIDE THEREOF AS SHOWN HEREON.

TOWN OF NEW GLARUS: APPROVED, PER TOWN BOARD OF TOWN OF NEW GLARUS.


DATE \_\_\_\_\_

\_\_\_\_\_  
KEITH SEWARD, TOWN CHAIR

VILLAGE OF NEW GLARUS: APPROVED, PER VILLAGE OF NEW GLARUS  
(EXTRATERRITORIAL)

DATE: \_\_\_\_\_

\_\_\_\_\_  
NICK OWEN, VILL. ADMINISTRATOR



CERTIFIED SURVEY MAP NO. \_\_\_\_\_ VOL. \_\_\_\_\_ PAGE \_\_\_\_\_